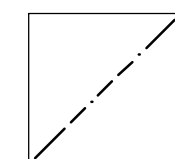
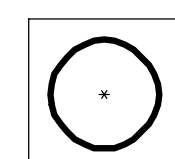


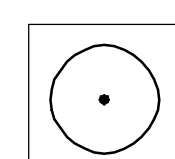
LEGEND



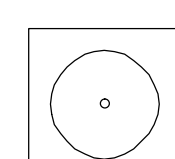
Site boundary



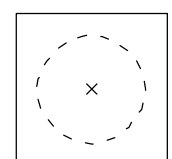
Existing tree, retention categories A1 to A3



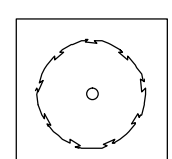
Existing tree, retention categories B1 to B3



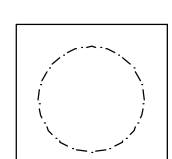
Existing tree, retention categories C1 to C3



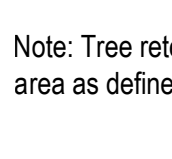
Existing tree, retention category U



Additional vegetation - not surveyed



Root protection area



Note: Tree retention categories & root protection area as defined by BS 5837:2012

This drawing is the copyright of Rosetta Landscape Design and cannot be reproduced in any form without the express consent of the company. Written and scaled dimensions to be checked on site, any discrepancies reported prior to work commencing. **If in doubt please ask.**

This drawing has been prepared for the purpose of planning approval.

Rev A: Revised following re-survey of site - 25Apr19 (MP/jr)

Base: CT Surveys 4285A/B received 29Sep18

PROJECT	Butt Lane, Snaith		
TITLE	Existing Trees on Site		
CLIENT	Midland Developments Ltd		
DATE	02 Oct 18	SCALE 1 : 500	SHEET A1
DRAWN	MP/jr	DRAWING NO	2960/1
CHECKED	MP	REVISION	A



Chartered Landscape Architects

1 Isis Court Rosetta Way
York YO26 5NA
Telephone +44 (0)1904 794276
Facsimile +44 (0)1904 786962

Email design@rosettalandscapedesign.co.uk
Web www.rosettalandscapedesign.co.uk