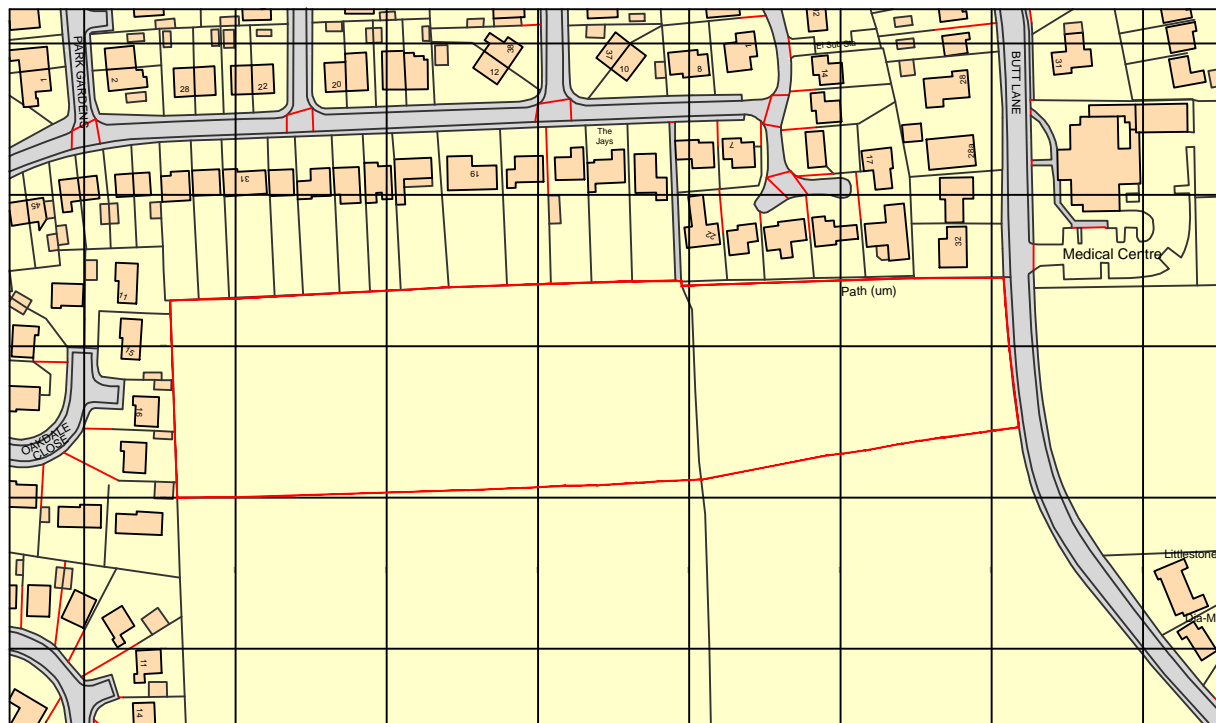
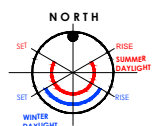
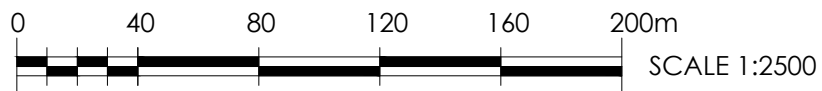


## NOTES

ALL WORK TO BE CARRIED OUT IN ACCORDANCE WITH THE BUILDING REGULATIONS AND THE REQUIREMENTS OF THE LOCAL AUTHORITY.



Ordnance Survey, (c) Crown Copyright 2018. All rights reserved. Licence number 100022432



NOTE:  
THIS SKETCH VIABILITY LAYOUT IS SUBJECT TO AN ACCURATE MEASURED AND LEVELLED SITE / BUILDING SURVEY (INCLUDING TREE POSITIONS, CANOPIES, ETC); CONFIRMATION OF SITE BOUNDARIES, EASEMENTS, RESTRICTIVE COVENANTS, ETC.; CONSULTATION WITH THE LOCAL AUTHORITY, DESIGN TEAM, PUBLIC UTILITIES, ETC.

A RE-SCALED ONTO SMALLER SHEET TO SUIT PLANNERS COMMENTS. BC JT 02.11.18

REV	DESCRIPTION	BY	CHKD	DATE
-----	-------------	----	------	------

**LOROC**  
ARCHITECTS

25A PARK SQUARE WEST,  
LEEDS, LS1 2PW  
T: 0113 233 7755  
W: www.loroc.co.uk

3RD FLOOR, 86 - 90 PAUL STREET,  
LONDON, EC2A 4NE  
T: 0203 875 5333

CLIENT MIDLAND CONSTRUCTION SERVICES LTD

PROJECT BUTT LANE, SNAITH

TITLE LOCATION PLAN

DRAWING NO.	1558-100	REVISION	5
SCALE	1:2500 @ A4	DATE	05.09.18
DRAWN BY	BC	CHECKED BY	JC

## PURPOSE OF ISSUE

<input checked="" type="radio"/> PLANNING	<input type="radio"/> BUILDING REGS	<input type="radio"/> TENDER
<input type="radio"/> COMMENT	<input type="radio"/> INFORMATION	<input type="radio"/> CONSTRUCTION

THIS DRAWING IS COPYRIGHT AND THE INTELLECTUAL PROPERTY OF LOROC ARCHITECTS LIMITED. THIS DRAWING MAY NOT BE REPRODUCED IN WHOLE OR IN PART WITHOUT WRITTEN AUTHORITY. NO DIMENSIONS TO BE SCALED FROM THIS DRAWING. ALL DIMENSIONS TO BE CHECKED ON SITE PRIOR TO COMMENCEMENT OF WORKS AND ANY DISCREPANCIES REPORTED TO THE ARCHITECT/ ENGINEER/ CONTRACTOR.