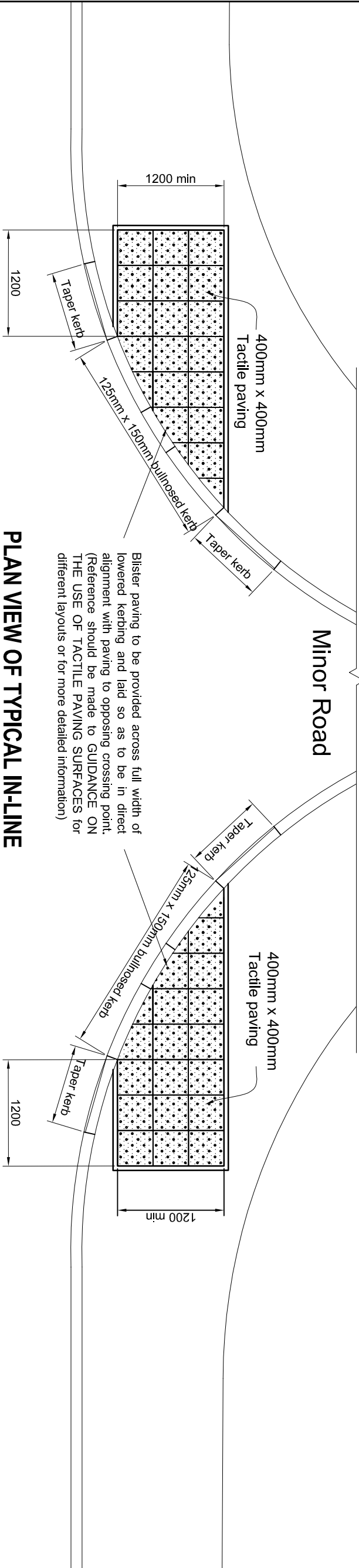
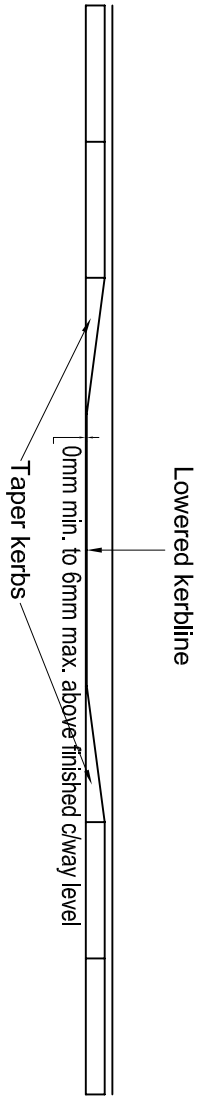


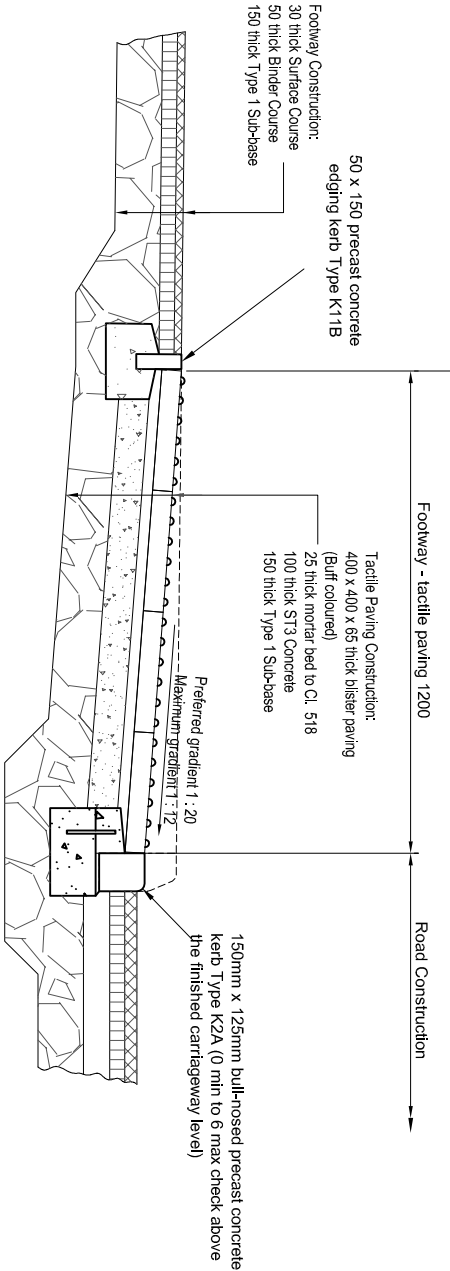
GENERAL:  
1. ALL DIMENSIONS ARE IN MILLIMETRES UNLESS NOTED OTHERWISE.  
2. DO NOT SCALE THE DRAWINGS - IF IN DOUBT ASK.



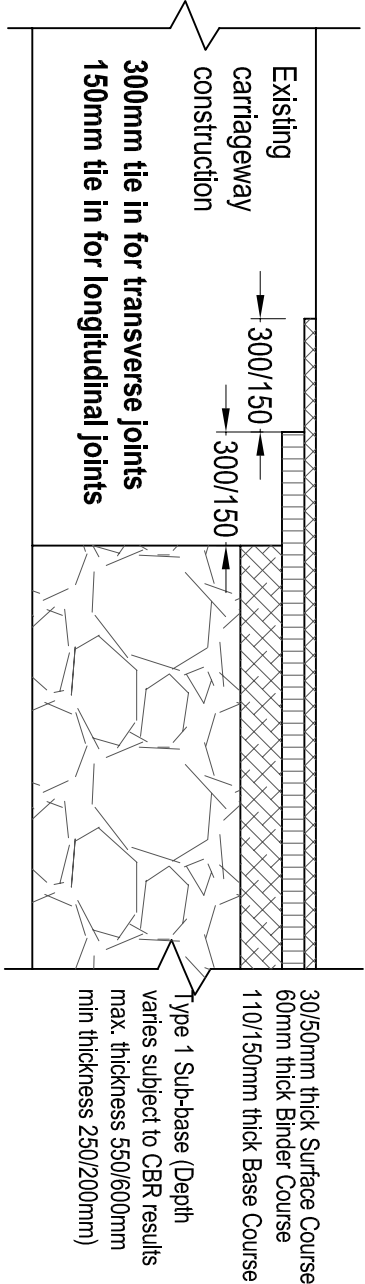
**PLAN VIEW OF TYPICAL IN-LINE  
PEDESTRIAN CROSSING POINT  
ACROSS MINOR ROAD JUNCTION**



**ELEVATION OF TYPICAL PEDESTRIAN  
CROSSING POINT**



**TYPICAL IN-LINE UNCONTROLLED  
FOOTWAY / PRAM CROSSING DETAIL**



**TYPICAL TIE IN DETAIL TO EDGE OF  
EXISTING CARRIAGEWAY**



PROJECT:  
EAST RIDING OF YORKSHIRE COUNCIL  
HIGHWAY DEVELOPMENT CONTROL

TITLE:

FOOTWAY PRAM CROSSING  
AND JOINT DETAILS

Drawing Status: CONSTRUCTION

Drawn: ACAD Date: MAR 09

Checked: Date:

Scale: NTS

Drawing No : 2.3.4./SD/3/SDS Rev: